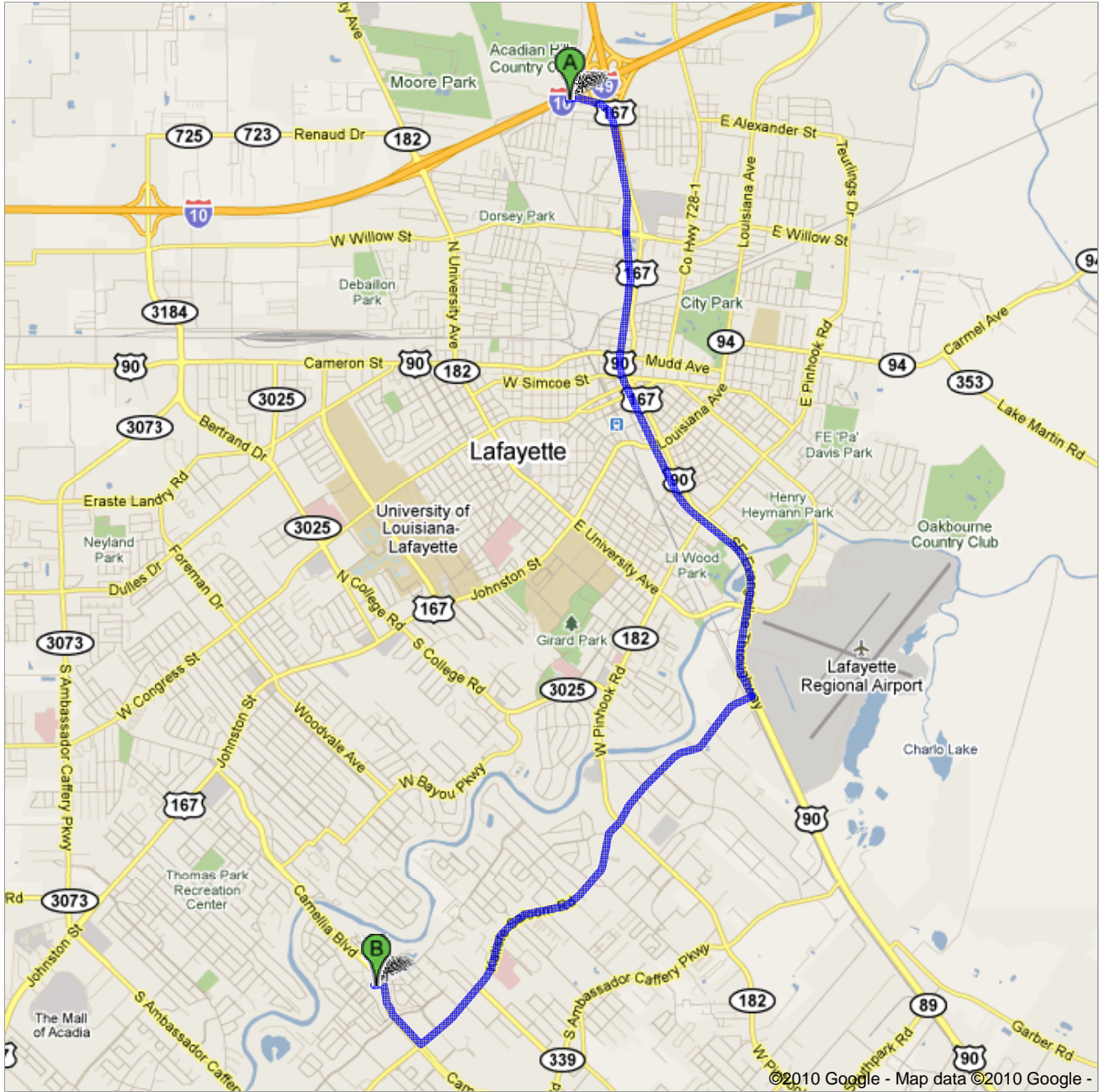




### Directions to 603 Silverstone Rd, Lafayette, LA 70508



8.3 mi – about 15 mins


From Interstate I-10 take the 103A exit to Lafayette, heading south on US-167 (Evangeline Thruway)



©2010 Google - Map data ©2010 Google -

 Exit 103A

- |   |   |                           |
|---|---|---------------------------|
|   | 1. Head <b>east</b> on <b>Exit 103A</b> toward <b>US-167 S</b>                  | go 0.4 mi<br>total 0.4 mi |
|  | 2. Merge onto <b>US-167 S</b><br>About 4 mins                                   | go 2.2 mi<br>total 2.6 mi |
|  | 3. Continue onto <b>US-90 E</b><br>About 3 mins                                 | go 1.9 mi<br>total 4.5 mi |
|  | 4. Turn <b>right</b> at <b>E Kaliste Saloom Rd</b><br>About 6 mins              | go 3.3 mi<br>total 7.8 mi |
|  | 5. Turn <b>right</b> at <b>Camellia Blvd</b><br>About 1 min                     | go 0.5 mi<br>total 8.3 mi |
|  | 6. Turn <b>left</b> at <b>Silverstone Rd</b><br>Destination will be on the left | go 318 ft<br>total 8.3 mi |

 603 Silverstone Rd, Lafayette, LA 70508

These directions are for planning purposes only. You may find that construction projects, traffic, weather, or other events may cause conditions to differ from the map results, and you should plan your route accordingly. You must obey all signs or notices regarding your route.

Map data ©2010 Google

Directions weren't right? Please find your route on [maps.google.com](http://maps.google.com) and click "Report a problem" at the bottom left.